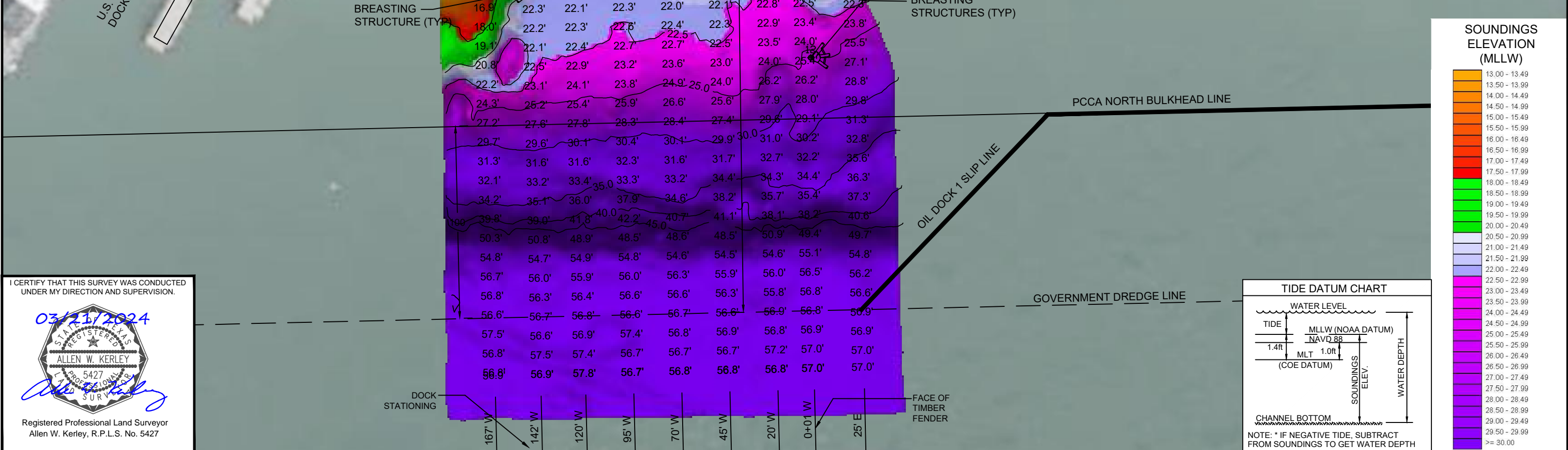


NOTES:

1. LENGTH LIMIT : 313 ft (BARGE USE ONLY)
2. TOP OF DOCK ELEVATION IS 4.2 FT ABOVE MEAN LOWER LOW WATER (0.0')
3. SOUNDINGS WERE RECORDED BY T BAKER SMITH ON 25 FEBRUARY, 2024. SEA FLOOR CONDITIONS ARE SUBJECT TO CHANGE.
4. THE PORT OF CORPUS CHRISTI ASSUMES NO LIABILITY FOR THE ACCURACY OF THIS INFORMATION. THE INFORMATION DEPICTED ON THIS MAP REPRESENTS THE RESULTS OF SURVEYS MADE ON THE DATE DEPICTED AND CAN ONLY BE CONSIDERED AS INDICATING THE GENERAL CONDITIONS AT THAT TIME. THESE CONDITIONS ARE SUBJECT TO RAPID CHANGE DUE TO SHOALING EVENTS.
5. ALL READINGS ARE BASED ON THE NATIONAL OCEANIC AND ATMOSPHERIC ADMINISTRATIONS (N.O.A.A.) MEAN LOWER LOW WATER (M.L.L.W.) DATUM (0.0')
6. TO GET THE DEPTH OF WATER, ADD THE CURRENT TIDE LEVEL TO THE READINGS SHOWN. (SEE TIDE DATUM CHART)

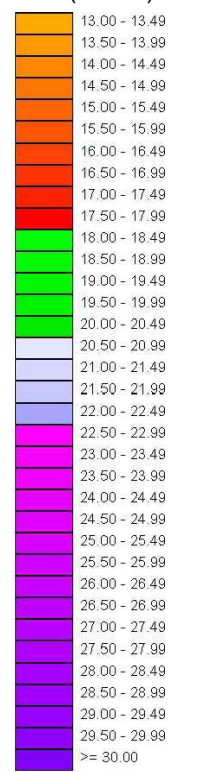
**DOCK & BREASTING STRUCTURE COORDINATES
STATE PLANE, NAD-83, TEXAS SOUTH, US FEET**

POINT	NORTHING	EASTING	DESCRIPTION
1	17186620.2	1338594.7	dock corner
2	17186633.4	1338636.9	dock corner
3	17186640.3	1338640.6	dock corner
4	17186785.0	1338637.4	dock corner
5	17186788.1	1338779.2	dock corner
6	17186646.0	1338782.3	dock corner
7	17186638.4	1338786.3	dock corner
8	17186639.0	1338833.0	dock corner
9	17186649.6	1338851.5	dock corner
10	17186595.5	1338641.0	pile face
11	17186601.4	1338783.1	pile face
12	17186560.7	1338785.3	pile face

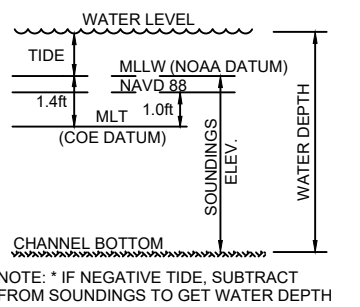


BENCHMARK:
PCCA BRASS DISK "OD-2" IN CONCRETE
BULKHEAD, ELEV. +4.17 MLLW
N. 17,186,789.37
E. 1,338,780.31

SOUNDINGS ELEVATION (MLLW)



TIDE DATUM CHART



I CERTIFY THAT THIS SURVEY WAS CONDUCTED UNDER MY DIRECTION AND SUPERVISION.

03/21/2024

Registered Professional Land Surveyor
Allen W. Kerley, R.P.L.S. No. 5427

P:\Y-2024\2024.0287\DRAWINGS\Q1_2024 PCCC DOCKS\OD 2\OIL_DOCK_2_25FEB2024-Q1 2024.DWG

	<p>T. BAKER SMITH A CENTURY OF SOLUTIONS 3854 FM 1069 Aransas Pass, TX 78336 (361)334-5719 - tbsmith.com TBPLS #10194575</p>	<p>SCALE: 1" = 50'</p>	<p>DRAWN BY: CDW APPROVED BY: AWK</p>	<p>PORT OF CORPUS CHRISTI AUTHORITY</p> <p>OIL DOCK 2 SOUNDINGS AN EXHIBIT OF A BATHYMETRIC SURVEY LOCATED IN CORPUS CHRISTI, TEXAS</p>
		<p>REV. NO: 00 REV. DATE: --/-- REV. BY: --</p> <p>REVISION DESCRIPTION:</p>	<p>DATE: 03/05/2024 JOB NO: 2024.0287</p> <p>DRAWING NAME: OIL_DOCK_2_25FEB2024-Q1 2024</p> <p>PROJECTION: TEXAS STATE PLANE SOUTH ZONE GEO. DATUM: NAD83 (2011) VERT. DATUM: NAVD88 GRID UNITS: US SURVEY FEET</p>	
			<p>SHEET NO: 1 OF 1</p>	