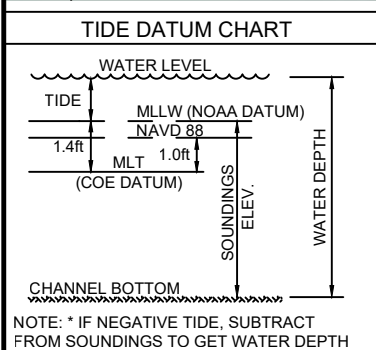
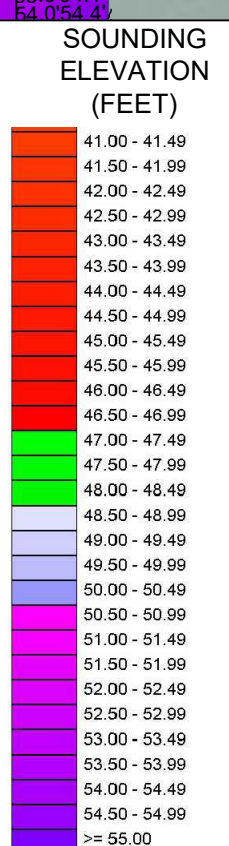
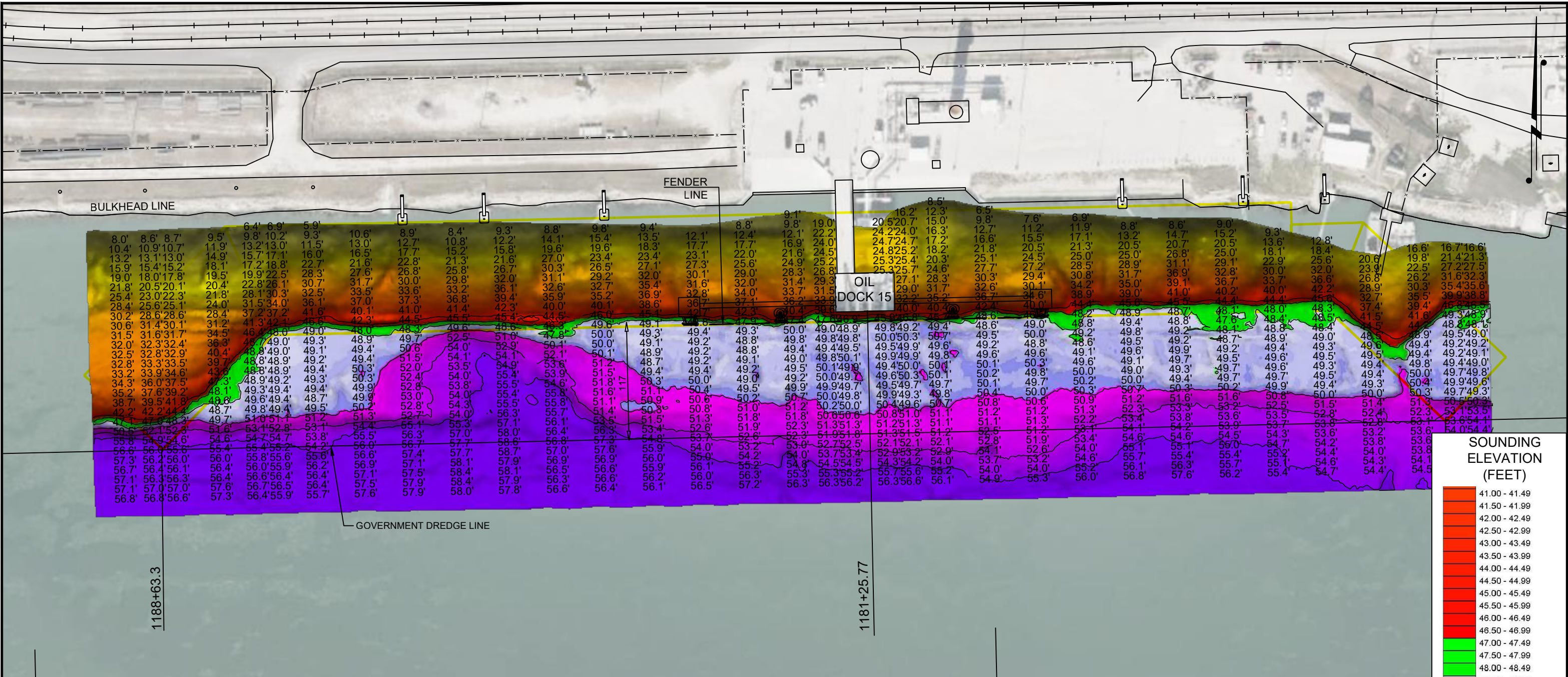


P:\Y-2024\2024 SURVEY CORE SURVEY DRAWINGS\04\_2024 POCC DOCKSIOD 15\OIL\_DOCK\_15\_BATHY 5NOV2024.DWG



**NOTES:**

- SOUNDINGS WERE RECORDED BY T BAKER SMITH ON 5 NOVEMBER, 2024. SEA FLOOR CONDITIONS ARE SUBJECT TO CHANGE.
- THE PORT OF CORPUS CHRISTI ASSUMES NO LIABILITY FOR THE ACCURACY OF THIS INFORMATION. THE INFORMATION DEPICTED ON THIS MAP REPRESENTS THE RESULTS OF SURVEYS MADE ON THE DATE DEPICTED AND CAN ONLY BE CONSIDERED AS INDICATING THE GENERAL CONDITIONS AT THAT TIME. THESE CONDITIONS ARE SUBJECT TO RAPID CHANGE DUE TO SHOALING EVENTS.
- ALL READINGS ARE BASED ON THE NATIONAL OCEANIC AND ATMOSPHERIC ADMINISTRATION (NOAA) MEAN LOWER LOW WATER (MLLW) DATUM, (O.O') HORIZONTAL DATUM: NAD-83, STATE PLANE, TEXAS SOUTH ZONE, US FEET.
- TO GET THE DEPTH OF WATER, ADD THE CURRENT TIDE LEVEL TO THE READINGS SHOWN. (SEE TIDE DATUM CHART).

I CERTIFY THAT THIS SURVEY WAS CONDUCTED UNDER MY DIRECTION AND SUPERVISION.  
 12/26/2024  
  
 Registered Professional Land Surveyor  
 Allen W. Kerley, R.P.L.S. No. 5427



**T. BAKER SMITH**  
 A CENTURY OF SOLUTIONS  
 3854 FM 1069  
 Aransas Pass, TX 78336  
 (361)334-5719 - tbsmith.com  
 TBPLS #10194575

SCALE: 1" = 100'

REV. NO: 00    REV. DATE: --/--    REV. BY: --  
 REVISION DESCRIPTION: --

DRAWN BY:	CDW	APPROVED BY:	AWK
DATE:	12/11/2024	JOB NO:	2024.0287
DRAWING NAME: OIL_DOCK_15_BATHY 5NOV2024			
PROJECTION: TEXAS STATE PLANE SOUTH ZONE GEO. DATUM: NAD83 (2011)   VERT. DATUM: NAVD88 GRID UNITS: US SURVEY FEET			
SHEET NO:	1	OF	1

**PORT OF CORPUS CHRISTI AUTHORITY**

**OIL DOCK 15**  
**SOUNDINGS**  
 AN EXHIBIT OF A  
**BATHYMETRIC SURVEY**  
 LOCATED IN  
**CORPUS CHRISTI, TEXAS**