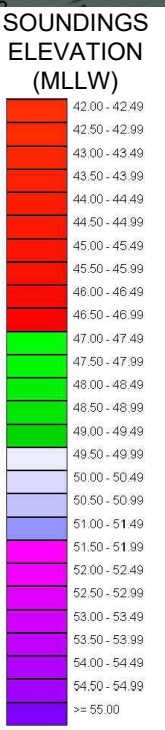
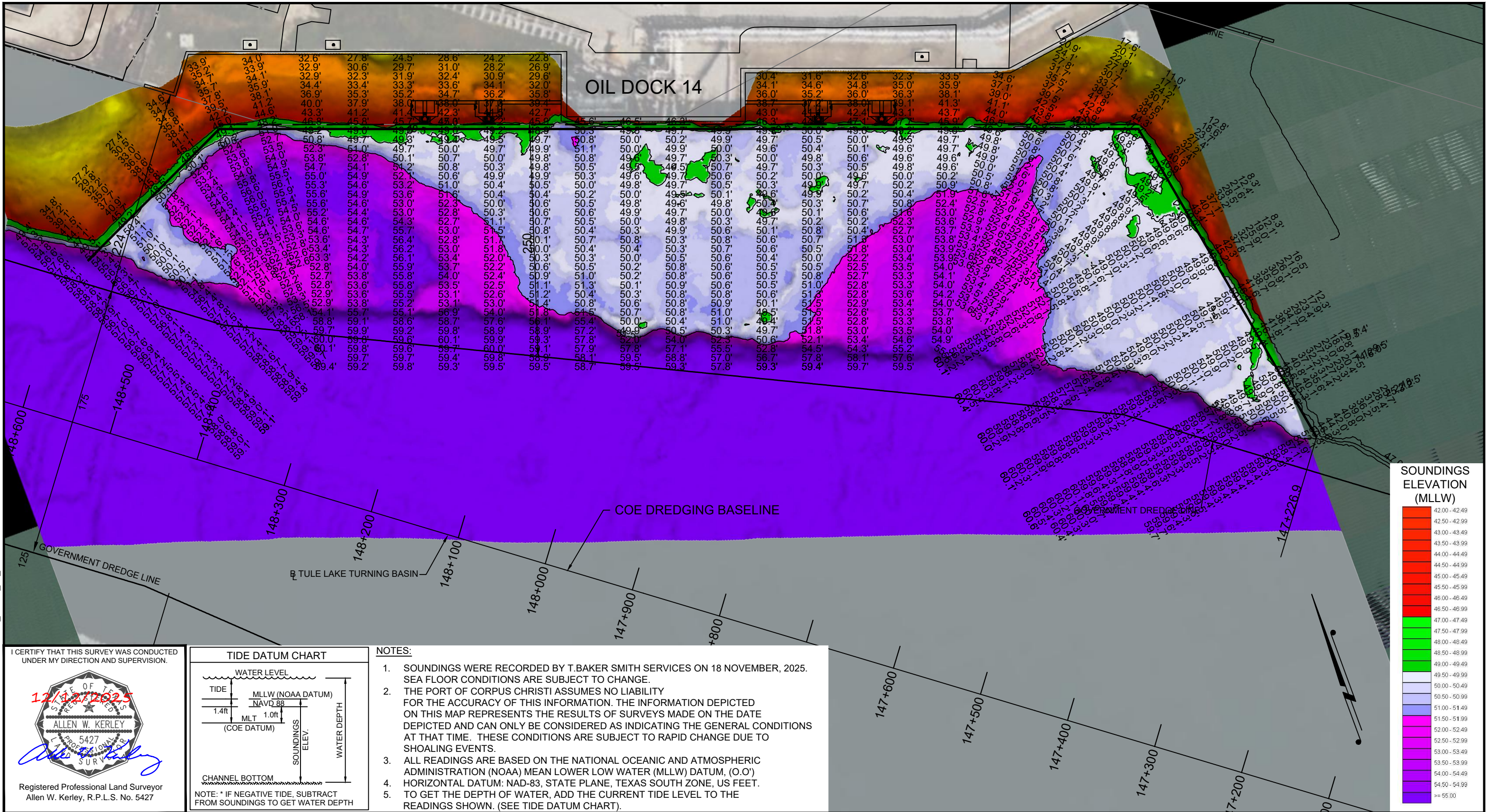


--- P:\Y-2025\2025.0225\DRAWINGS\Q4 DOCKS\2 WORKING\OIL DOCK\_14\_18NOV2025.DWG

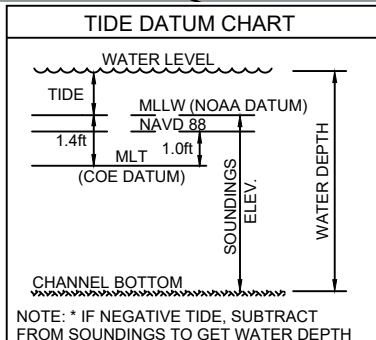


I CERTIFY THAT THIS SURVEY WAS CONDUCTED UNDER MY DIRECTION AND SUPERVISION.

12/12/2025

**ALLEN W. KERLEY**  
5427  
REGISTERED PROFESSIONAL LAND SURVEYOR

Registered Professional Land Surveyor  
Allen W. Kerley, R.P.L.S. No. 5427



- NOTES:**
- SOUNDINGS WERE RECORDED BY T.BAKER SMITH SERVICES ON 18 NOVEMBER, 2025. SEA FLOOR CONDITIONS ARE SUBJECT TO CHANGE.
  - THE PORT OF CORPUS CHRISTI ASSUMES NO LIABILITY FOR THE ACCURACY OF THIS INFORMATION. THE INFORMATION DEPICTED ON THIS MAP REPRESENTS THE RESULTS OF SURVEYS MADE ON THE DATE DEPICTED AND CAN ONLY BE CONSIDERED AS INDICATING THE GENERAL CONDITIONS AT THAT TIME. THESE CONDITIONS ARE SUBJECT TO RAPID CHANGE DUE TO SHOALING EVENTS.
  - ALL READINGS ARE BASED ON THE NATIONAL OCEANIC AND ATMOSPHERIC ADMINISTRATION (NOAA) MEAN LOWER LOW WATER (MLLW) DATUM, (O.O')
  - HORIZONTAL DATUM: NAD-83, STATE PLANE, TEXAS SOUTH ZONE, US FEET.
  - TO GET THE DEPTH OF WATER, ADD THE CURRENT TIDE LEVEL TO THE READINGS SHOWN. (SEE TIDE DATUM CHART).

 <b>PORT CORPUS CHRISTI</b>	 <b>T. BAKER SMITH</b> A CENTURY OF SOLUTIONS 3854 FM 1069 Aransas Pass, TX 78336 (361)334-5719 - tbsmith.com TBPLS #10194575	SCALE: 1" = 100'		DRAWN BY: CDW	APPROVED BY: AWK	<b>PORT OF CORPUS CHRISTI AUTHORITY</b>  <b>OIL DOCK 14</b> <b>SOUNDINGS</b> AN EXHIBIT OF A BATHYMETRIC SURVEY LOCATED IN CORPUS CHRISTI, TEXAS
				DATE: 12/12/2025	JOB NO: 2025.0225	
		REV. NO: 00   REV. DATE: --/--/--   REV. BY: ---		DRAWING NAME: OIL DOCK 14_18NOV2025		
		REVISION DESCRIPTION: --		PROJECTION: TEXAS STATE PLANE SOUTH ZONE GEO. DATUM: NAD83 (2011)   VERT. DATUM: MLLW GRID UNITS: US SURVEY FEET		
				SHEET NO: 1 OF 1		