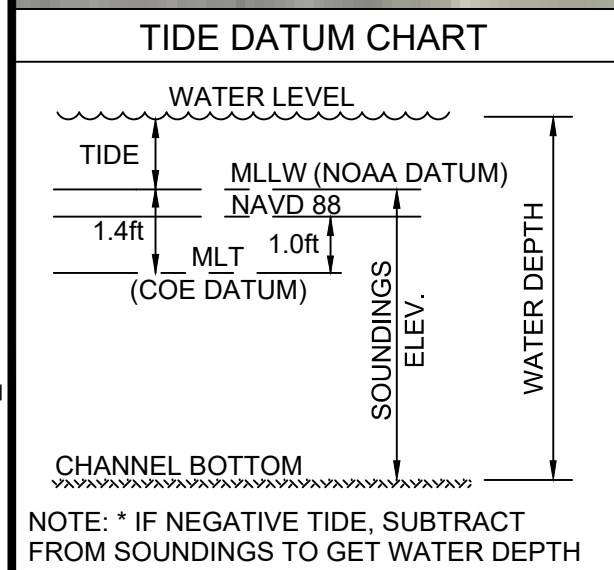
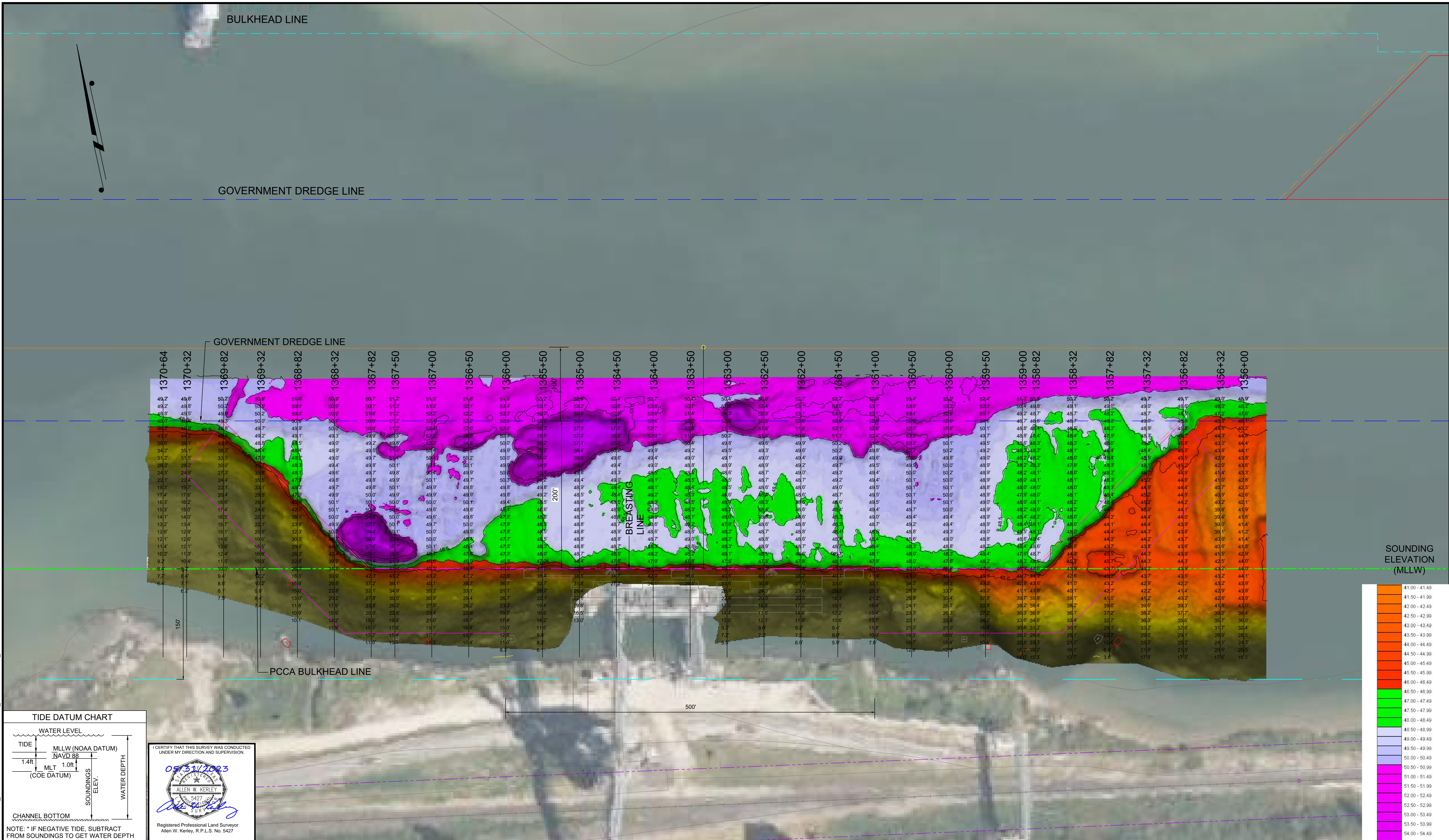


21/10/2023 - P:\10-2023\2023_0091\DWG\02_2023_PCCO DOCK\EPIC\EPIC_DOCK SURVEY_10MAY2023.DWG



CERTIFY THAT THIS SURVEY WAS CONDUCTED UNDER MY DIRECTION AND SUPERVISION.

05/31/2023

ALLEN W. KERLEY
5427
SURVEYOR

Registered Professional Land Surveyor
Allen W. Kerley, R.P.L.S. No. 5427

NOTES:

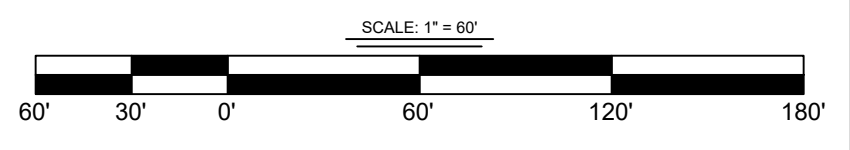
- SOUNDINGS WERE RECORDED BY T. BAKER SMITH ON 10 MAY, 2023. SEA FLOOR CONDITIONS ARE SUBJECT TO CHANGE.
- HORIZONTAL DATUM: NAD83, STATE PLANE, TEXAS SOUTH ZONE, US FEET.
- VERTICAL DATUM: MLLW REFERENCE MONUMENT "NIKOLAUS"

"NIKOLAUS"
N: 17,188,397.6
E: 1,322,390.5
ELEV: 7.8' MLLW (8.2' NAVD88)

REV. NO.	REV. DATE	REV. DESCRIPTION	REV. BY
00	-/-/-		
REVISIONS			

TBS

T. BAKER SMITH
A CENTURY OF SOLUTIONS
3854 FM 1069
Aransas Pass, TX 78336
(361)334-5719 - tbsmith.com
TBPLS #10194575



DRAWN BY:	MMC	APPROVED BY:	AWK
DATE:	5/23/2023	JOB NO.:	2023.0091
DRAWING NAME:	EPIC DOCK SURVEY_10MAY2023		
PROJECTION:	TEXAS STATE PLANE SOUTH ZONE		
GEO. DATUM:	NAD83 VERT. DATUM: NAVD88		
GRID UNITS:	US SURVEY FEET		
SHEET NO.:	1	OF	1

DOCK SURVEY

EPIC MIDSTREAM
PORT OF CORPUS CHRISTI
AN EXHIBIT OF A
DOCK SURVEY
SITUATED IN
NUECES COUNTY, TEXAS