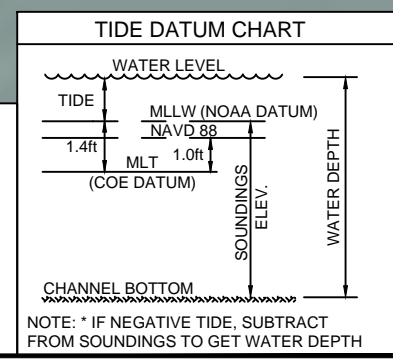
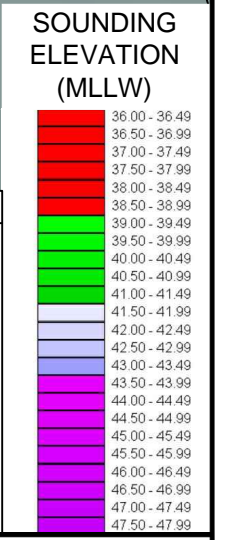
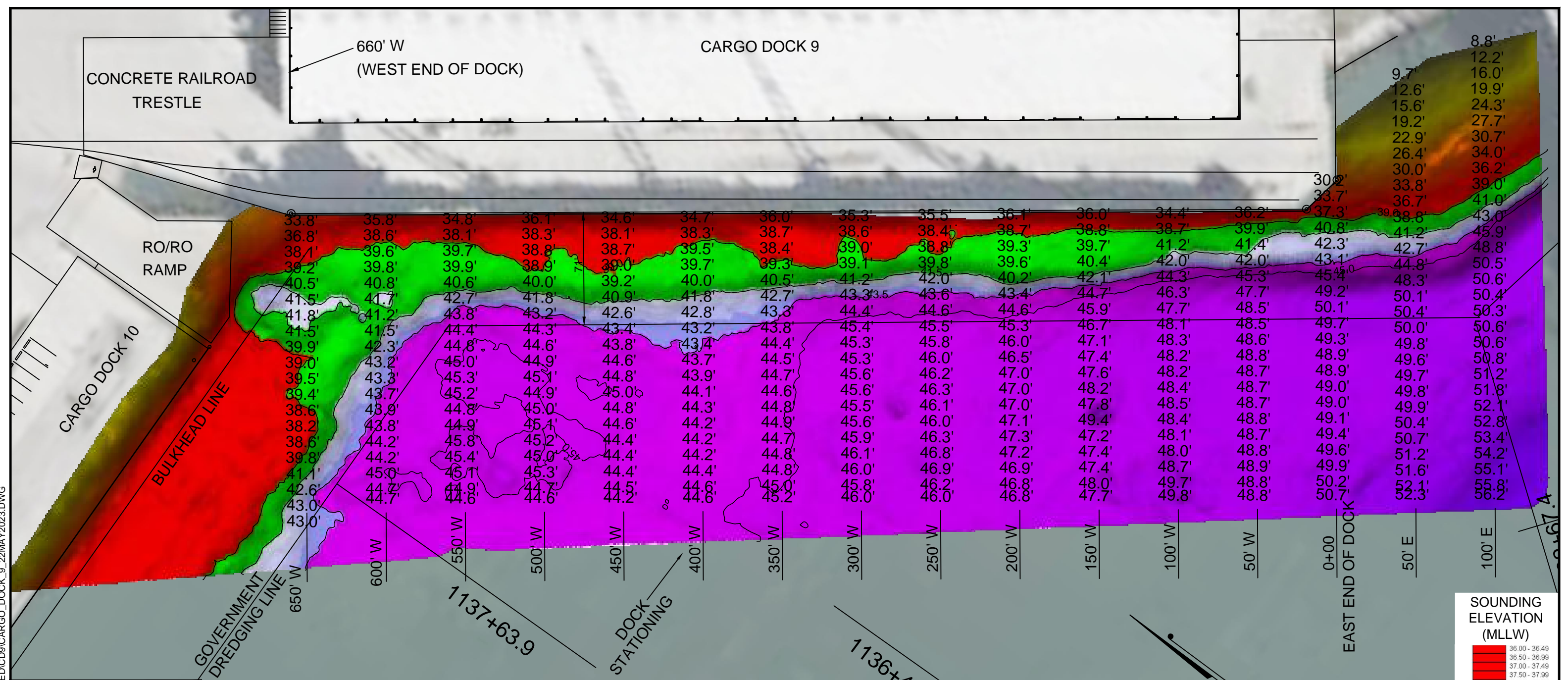


P:\Y-2023\2023.0091\DWG\Q2_2023_PCCD_DOCKS\DELIVERED\CD9\CARGO_DOCK_9_22MAY2023.DWG



I CERTIFY THAT THIS SURVEY WAS CONDUCTED UNDER MY DIRECTION AND SUPERVISION.

- NOTES:**
1. LENGTH LIMIT : VESSEL LENGTH LIMIT : 685 FT
 2. SOUNDINGS WERE RECORDED BY T BAKER SMITH ON 22 MAY, 2023. SEA FLOOR CONDITIONS ARE SUBJECT TO CHANGE.
 3. THE PORT OF CORPUS CHRISTI ASSUMES NO LIABILITY FOR THE ACCURACY OF THIS INFORMATION. THE INFORMATION DEPICTED ON THIS MAP REPRESENTS THE RESULTS OF SURVEYS MADE ON THE DATE DEPICTED AND CAN ONLY BE CONSIDERED AS INDICATING THE GENERAL CONDITIONS AT THAT TIME. THESE CONDITIONS ARE SUBJECT TO RAPID CHANGE DUE TO SHOALING EVENTS.
 4. ALL READINGS ARE BASED ON THE NATIONAL OCEANIC AND ATMOSPHERIC ADMINISTRATION (NOAA) MEAN LOWER LOW WATER (MLLW) DATUM, (0.0')
 5. HORIZONTAL DATUM: NAD-83, STATE PLANE, TEXAS SOUTH ZONE, US FEET.
 6. TO GET THE DEPTH OF WATER, ADD THE CURRENT TIDE LEVEL TO THE READINGS SHOWN. (SEE TIDE DATUM CHART).

DOCK COORDINATES
STATE PLANE, NAD-83, TEXAS SOUTH, US FEET


POINT	NORTHING	EASTING	DESCRIPTION
1	17186599.0	1340871.9	DOCK CORNER
2	17186086.4	1341256.6	DOCK CORNER
3	17186082.1	1341282.8	DOCK CORNER

BENCHMARKS

PCCA OD1-E
N= 782,251.13
E= 2,355,360.00
ELEV.= 12.50 MLT

PCCA CD-9
N= 781,791.05
E= 2,357,131.96
ELEV.= 14.47 MLT

TEXAS SOUTH ZONE, US FEET



T. BAKER SMITH
A CENTURY OF SOLUTIONS
3854 FM 1069
Aransas Pass, TX 78336
(361)334-5719 - tbsmith.com
TBPLS #10194575

SCALE: 1" = 100'

100' 50' 0' 100'

REV. NO: 00 REV. DATE: --/-- REV. BY: ---

REVISION DESCRIPTION: --

DRAWN BY: MMC APPROVED BY: AWK

DATE: 05/24/2023 JOB NO: 2023.0091

DRAWING NAME: CARGO_DOCK_9_22MAY2023

PROJECTION: TEXAS STATE PLANE SOUTH ZONE
GEO. DATUM: NAD83 (2011) | VERT. DATUM: NAVD88
GRID UNITS: US SURVEY FEET

SHEET NO: 1 OF 1

PORT OF CORPUS CHRISTI AUTHORITY

CARGO DOCK 9
SOUNDINGS
AN EXHIBIT OF A
BATHYMETRIC SURVEY
LOCATED IN
CORPUS CHRISTI, TEXAS