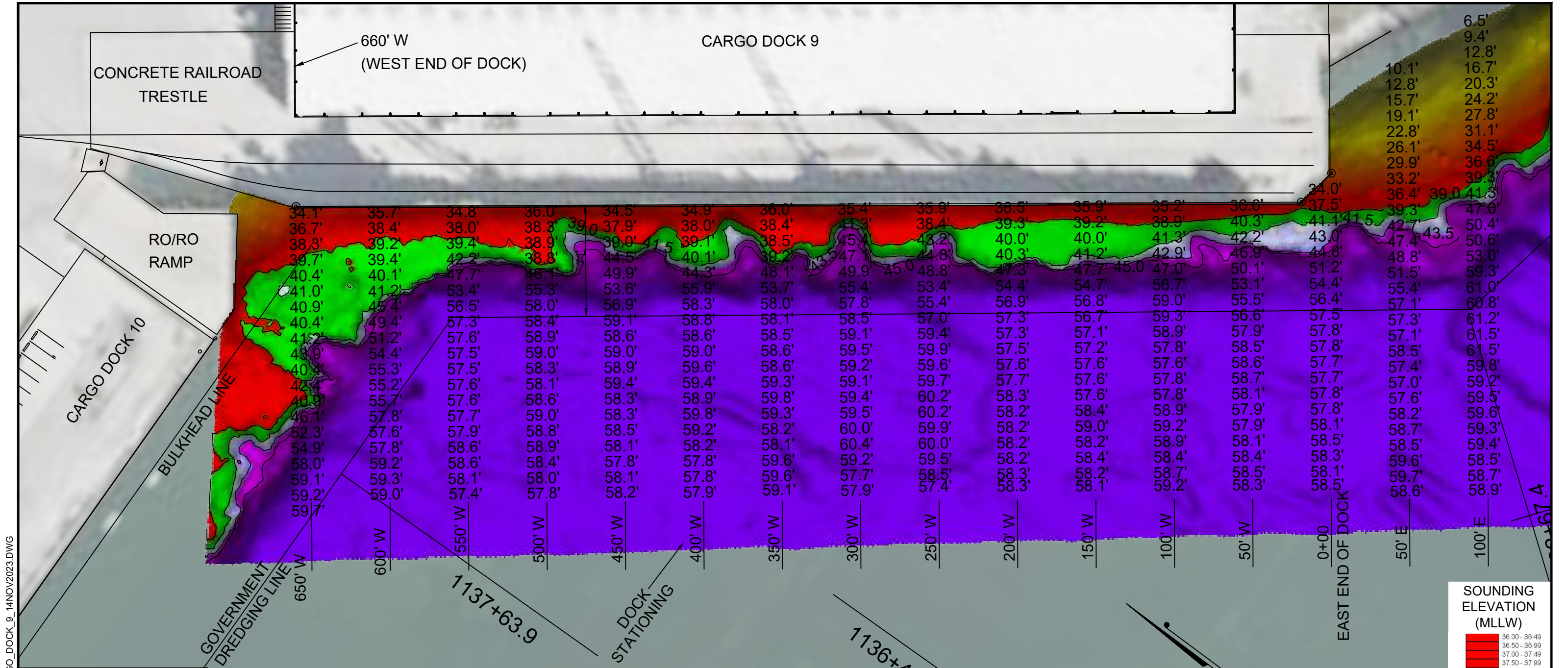


--- - P:\Y-2023\2023.009\DWG\Q4_2023 PCCC DOCKS\CD9\CARGO_DOCK_9_14NOV2023.DWG



I CERTIFY THAT THIS SURVEY WAS CONDUCTED UNDER MY DIRECTION AND SUPERVISION.

12/26/2023

ALLEN W. KERLEY
5427
REGISTERED PROFESSIONAL LAND SURVEYOR

Registered Professional Land Surveyor
Allen W. Kerley, R.P.L.S. No. 5427

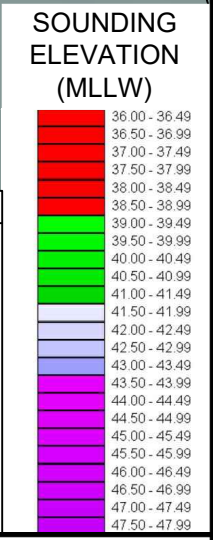
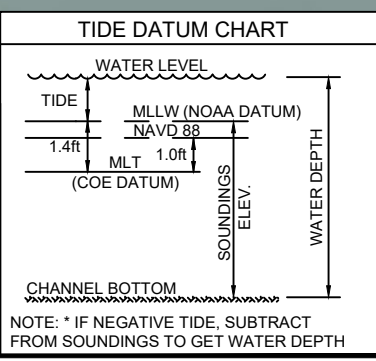
- NOTES:**
1. LENGTH LIMIT : VESSEL LENGTH LIMIT : 685 FT
 2. SOUNDINGS WERE RECORDED BY T BAKER SMITH ON 14 NOVEMBER, 2023. SEA FLOOR CONDITIONS ARE SUBJECT TO CHANGE.
 3. THE PORT OF CORPUS CHRISTI ASSUMES NO LIABILITY FOR THE ACCURACY OF THIS INFORMATION. THE INFORMATION DEPICTED ON THIS MAP REPRESENTS THE RESULTS OF SURVEYS MADE ON THE DATE DEPICTED AND CAN ONLY BE CONSIDERED AS INDICATING THE GENERAL CONDITIONS AT THAT TIME. THESE CONDITIONS ARE SUBJECT TO RAPID CHANGE DUE TO SHOALING EVENTS.
 4. ALL READINGS ARE BASED ON THE NATIONAL OCEANIC AND ATMOSPHERIC ADMINISTRATION (NOAA) MEAN LOWER LOW WATER (MLLW) DATUM, (0.0')
 5. HORIZONTAL DATUM: NAD-83, STATE PLANE, TEXAS SOUTH ZONE, US FEET.
 6. TO GET THE DEPTH OF WATER, ADD THE CURRENT TIDE LEVEL TO THE READINGS SHOWN. (SEE TIDE DATUM CHART).

DOCK COORDINATES STATE PLANE, NAD-83, TEXAS SOUTH, US FEET			
POINT	NORTHING	EASTING	DESCRIPTION
1	17186599.0	1340871.9	DOCK CORNER
2	17186086.4	1341256.6	DOCK CORNER
3	17186082.1	1341282.8	DOCK CORNER

BENCHMARKS

PCCA OD1-E
N= 782,251.13
E= 2,355,360.00
ELEV.= 12.50 MLT

PCCA CD-9
N= 781,791.05
E= 2,357,131.96
ELEV.= 14.47 MLT
TEXAS SOUTH ZONE, US FEET



 PORT CORPUS CHRISTI		 T. BAKER SMITH A CENTURY OF SOLUTIONS 3854 FM 1069 Aransas Pass, TX 78336 (361)334-5719 - tbsmith.com TBPLS #10194575		<p>SCALE: 1" = 100'</p> <p>100' 50' 0' 100'</p> <p>REV. NO: 00 REV. DATE: --/-- REV. BY: ---</p> <p>REVISION DESCRIPTION: --</p>		<p>DRAWN BY: MMC APPROVED BY: AWK</p> <p>DATE: 11/29/2023 JOB NO: 2023.0091</p> <p>DRAWING NAME: CARGO DOCK 9_14NOV2023</p> <p>PROJECTION: TEXAS STATE PLANE SOUTH ZONE GEO. DATUM: NAD83 (2011) VERT. DATUM: NAVD88 GRID UNITS: US SURVEY FEET</p> <p>SHEET NO: 1 OF 1</p>		<p>PORT OF CORPUS CHRISTI AUTHORITY</p> <p>CARGO DOCK 9 SOUNDINGS AN EXHIBIT OF A BATHYMETRIC SURVEY LOCATED IN CORPUS CHRISTI, TEXAS</p>	
-------------------------	--	---	--	--	--	---	--	---	--