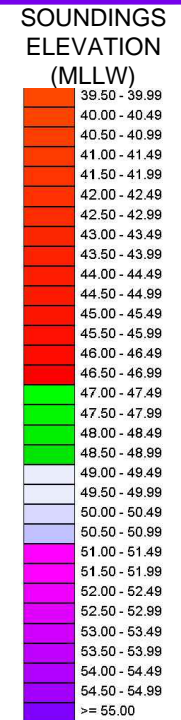

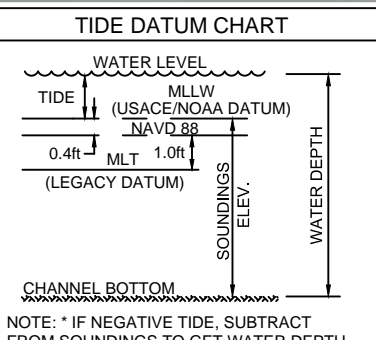


--- P:\Y-2026\2026.0151\DRAWINGS\2026 DOCK SURVEY\Q1 DOCKS3 COMPLETED\CD16\CARGO\_DOCK\_16\_29JAN2026.DWG



I CERTIFY THAT THIS SURVEY WAS CONDUCTED UNDER MY DIRECTION AND SUPERVISION.

Registered Professional Land Surveyor  
Allen W. Kerley, R.P.L.S. No. 5427



- NOTES:**
- SOUNDINGS WERE RECORDED BY T. BAKER SMITH ON 29 JANUARY, 2026. SEA FLOOR CONDITIONS ARE SUBJECT TO CHANGE.
  - THE PORT OF CORPUS CHRISTI ASSUMES NO LIABILITY FOR THE ACCURACY OF THIS INFORMATION. THE INFORMATION DEPICTED ON THIS MAP REPRESENTS THE RESULTS OF SURVEYS MADE ON THE DATE DEPICTED AND CAN ONLY BE CONSIDERED AS INDICATING THE GENERAL CONDITIONS AT THAT TIME. THESE CONDITIONS ARE SUBJECT TO RAPID CHANGE DUE TO SHOALING EVENTS.
  - ALL READINGS ARE BASED ON THE NATIONAL OCEANIC AND ATMOSPHERIC ADMINISTRATION (NOAA) MEAN LOWER LOW WATER (MLLW) DATUM, (0.0')
  - ORIZONTAL DATUM: NAD-83, STATE PLANE, TEXAS SOUTH ZONE, US FEET.
  - TO GET THE DEPTH OF WATER, ADD THE CURRENT TIDE LEVEL TO THE READINGS SHOWN. (SEE TIDE DATUM CHART).

**PORT CORPUS CHRISTI**

**T. BAKER SMITH**  
A CENTURY OF SOLUTIONS  
3854 FM 1069  
Aransas Pass, TX 78336  
(361)334-5719 - tbsmith.com  
TBPLS #10194575

SCALE: 1" = 100'

REV. NO:	00	REV. DATE:	--/--	REV. BY:	---
REVISION DESCRIPTION:					

DRAWN BY:	MES	APPROVED BY:	AWK
DATE:	02/16/2026	JOB NO:	2026.0151
DRAWING NAME: CARGO_DOCK_16_29JAN2026			
PROJECTION: TEXAS STATE PLANE SOUTH ZONE GEO. DATUM: NAD83 (2011)   VERT. DATUM: MLLW GRID UNITS: US SURVEY FEET			
SHEET NO:	1	OF	1

**PORT OF CORPUS CHRISTI AUTHORITY**

**CARGO DOCK 16**  
SOUNDINGS  
AN EXHIBIT OF A  
BATHYMETRIC SURVEY  
LOCATED IN  
CORPUS CHRISTI, TEXAS