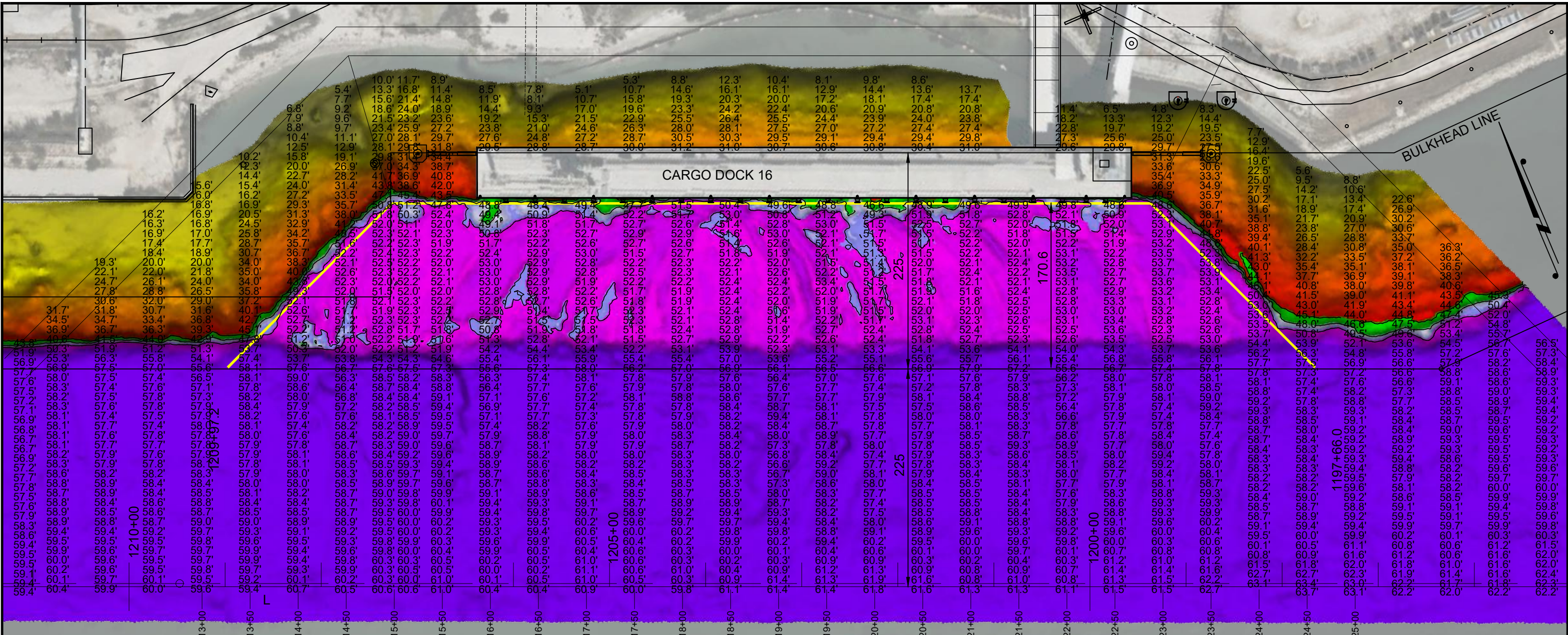


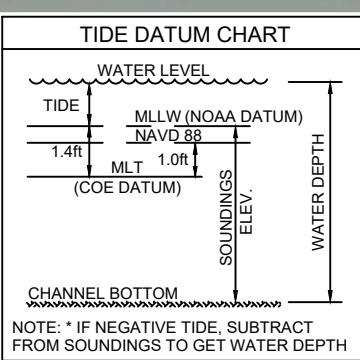
P:\Y-2024\2024_0287\SURVEY\CORE SURVEY\DRAWINGS\Q3_2024\POCC DOCKS1 - COMPLETED\CD 16\CARGO_DOCK_16_15AUG2024.DWG



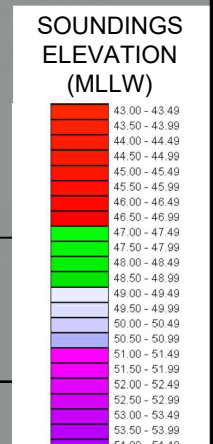
B INDUSTRIAL CANAL

I CERTIFY THAT THIS SURVEY WAS CONDUCTED UNDER MY DIRECTION AND SUPERVISION.

Registered Professional Land Surveyor
Allen W. Kerley, R.P.L.S. No. 5427



- NOTES:**
- SOUNDINGS WERE RECORDED BY T. BAKER SMITH ON 15 AUGUST, 2024. SEA FLOOR CONDITIONS ARE SUBJECT TO CHANGE.
 - THE PORT OF CORPUS CHRISTI ASSUMES NO LIABILITY FOR THE ACCURACY OF THIS INFORMATION. THE INFORMATION DEPICTED ON THIS MAP REPRESENTS THE RESULTS OF SURVEYS MADE ON THE DATE DEPICTED AND CAN ONLY BE CONSIDERED AS INDICATING THE GENERAL CONDITIONS AT THAT TIME. THESE CONDITIONS ARE SUBJECT TO RAPID CHANGE DUE TO SHOALING EVENTS.
 - ALL READINGS ARE BASED ON THE NATIONAL OCEANIC AND ATMOSPHERIC ADMINISTRATION (NOAA) MEAN LOWER LOW WATER (MLLW) DATUM, (0.0')
 - ORIZONTAL DATUM: NAD-83, STATE PLANE, TEXAS SOUTH ZONE, US FEET.
 - TO GET THE DEPTH OF WATER, ADD THE CURRENT TIDE LEVEL TO THE READINGS SHOWN. (SEE TIDE DATUM CHART).



T. BAKER SMITH
A CENTURY OF SOLUTIONS
3854 FM 1069
Aransas Pass, TX 78336
(361)334-5719 - tbsmith.com
TBPLS #10194575

SCALE: 1" = 100'

REV. NO: 00 REV. DATE: --/-- REV. BY: ---

REVISION DESCRIPTION: --

DRAWN BY: CDW APPROVED BY: AWK
DATE: 09/13/2024 JOB NO: 2024.0287
DRAWING NAME: CARGO DOCK 16 15AUG2024
PROJECTION: TEXAS STATE PLANE SOUTH ZONE
GEO. DATUM: NAD83 (2011) | VERT. DATUM: NAVD88
GRID UNITS: US SURVEY FEET
SHEET NO: 1 OF 1

PORT OF CORPUS CHRISTI AUTHORITY

CARGO DOCK 16
SOUNDINGS
AN EXHIBIT OF A
BATHYMETRIC SURVEY
LOCATED IN
CORPUS CHRISTI, TEXAS