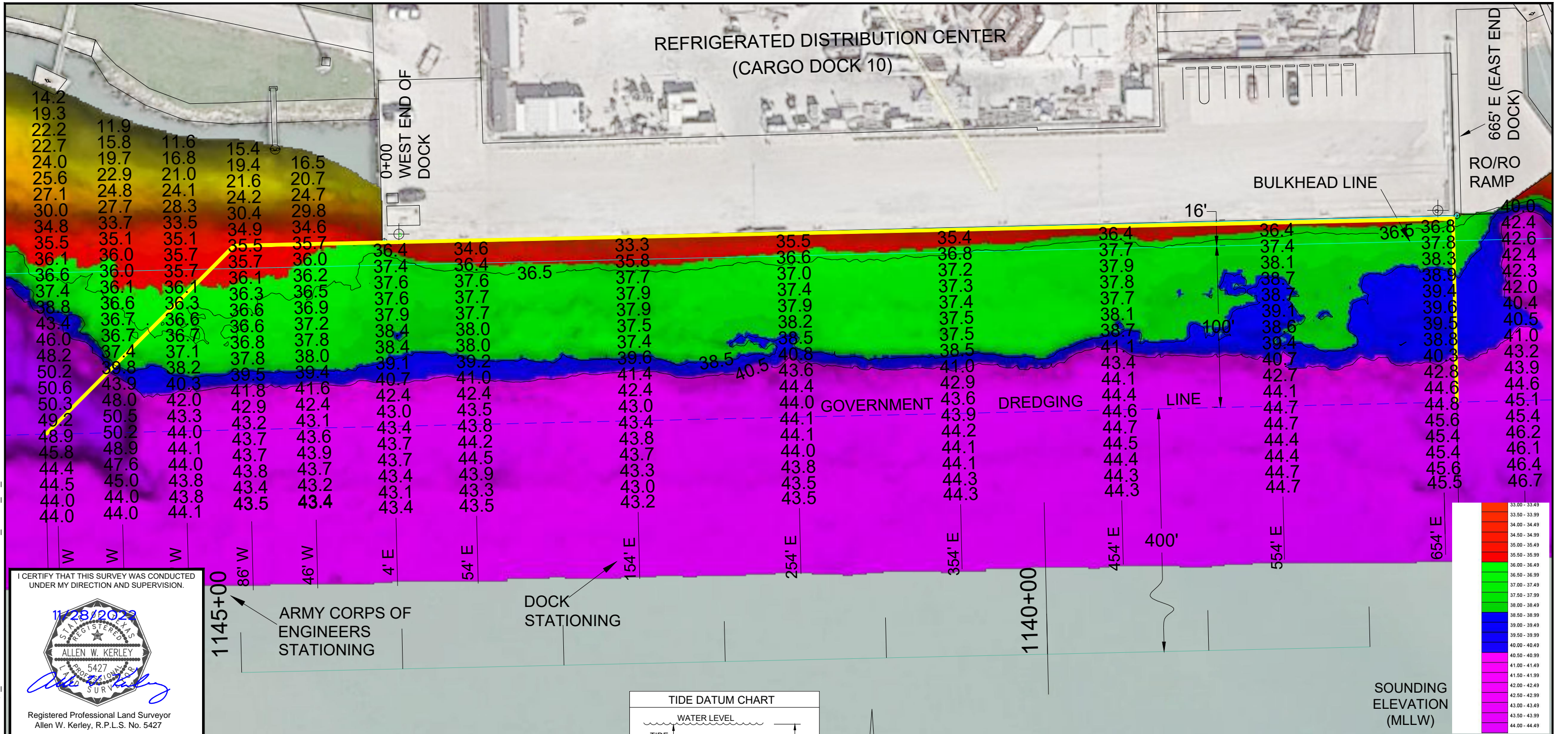


11/21/2022 - P:\Y-2022\2022-00\13\DWG\2022_SURVEYS\Q4_2022_POCC DOCKS\CD10_CARGO_DOCK_10_8NOV2022.DWG

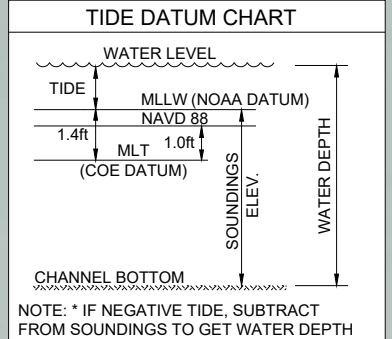


I CERTIFY THAT THIS SURVEY WAS CONDUCTED UNDER MY DIRECTION AND SUPERVISION.

11/28/2022

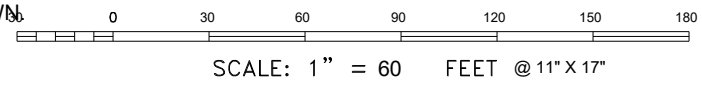
Registered Professional Land Surveyor
Allen W. Kerley, R.P.L.S. No. 5427

- NOTES:**
- VESSEL LENGTH LIMIT IS 700 FEET.
 - SOUNDINGS WERE RECORDED BY T BAKER SMITH ON 8 NOVEMBER, 2022. SEA FLOOR CONDITIONS ARE SUBJECT TO CHANGE.
 - THE PORT OF CORPUS CHRISTI ASSUMES NO LIABILITY FOR THE ACCURACY OF THIS INFORMATION. THE INFORMATION DEPICTED ON THIS MAP REPRESENTS THE RESULTS OF SURVEYS MADE ON THE DATE DEPICTED AND CAN ONLY BE CONSIDERED AS INDICATING THE GENERAL CONDITIONS AT THAT TIME. THESE CONDITIONS ARE SUBJECT TO RAPID CHANGE DUE TO SHOALING EVENTS.
 - ALL READINGS ARE BASED ON THE NATIONAL OCEANIC AND ATMOSPHERIC ADMINISTRATION (NOAA) MEAN LOWER LOW WATER (MLLW) DATUM, (O.O')
 - HORIZONTAL DATUM: NAD-83, STATE PLANE, TEXAS SOUTH ZONE, US FEET.
 - TO GET THE DEPTH OF WATER, ADD THE CURRENT TIDE LEVEL TO THE READINGS SHOWN. (SEE TIDE DATUM CHART).



DOCK & BARGE COORDINATES
STATE PLANE, NAD-83. TEXAS SOUTH, US FEET

POINT	NORTHING	EASTING	DESCRIPTION
1	17186573.9	1340108.3	DOCK CORNER
2	17186590.1	1340773.6	DOCK CORNER



NO.	DATE	REVISION



T. BAKER SMITH
A CENTURY OF SOLUTIONS
3854 FM 1069
Aransas Pass, TX 78336
(361)334-5719 - tbsmith.com
TBPLS #10194575

PORT OF CORPUS CHRISTI AUTHORITY

SOUNDINGS-REFRIGERATED DISTRIBUTION CENTER CARGO DOCK 10

SCALE: 1" = 60'
DWN. BY: CDW

PLAN

DATE: NOV. 2022