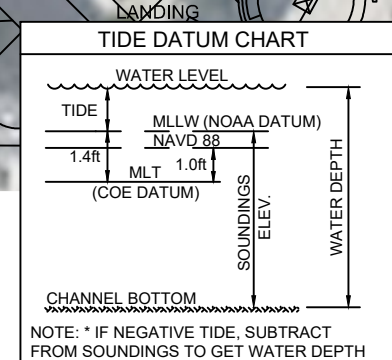
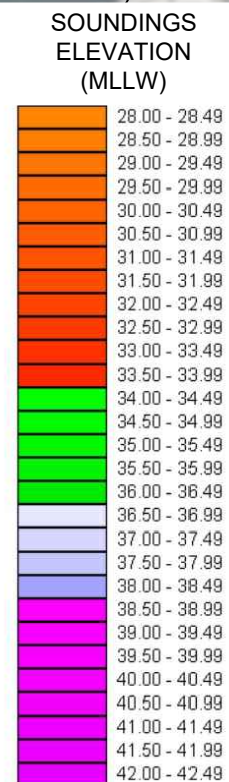
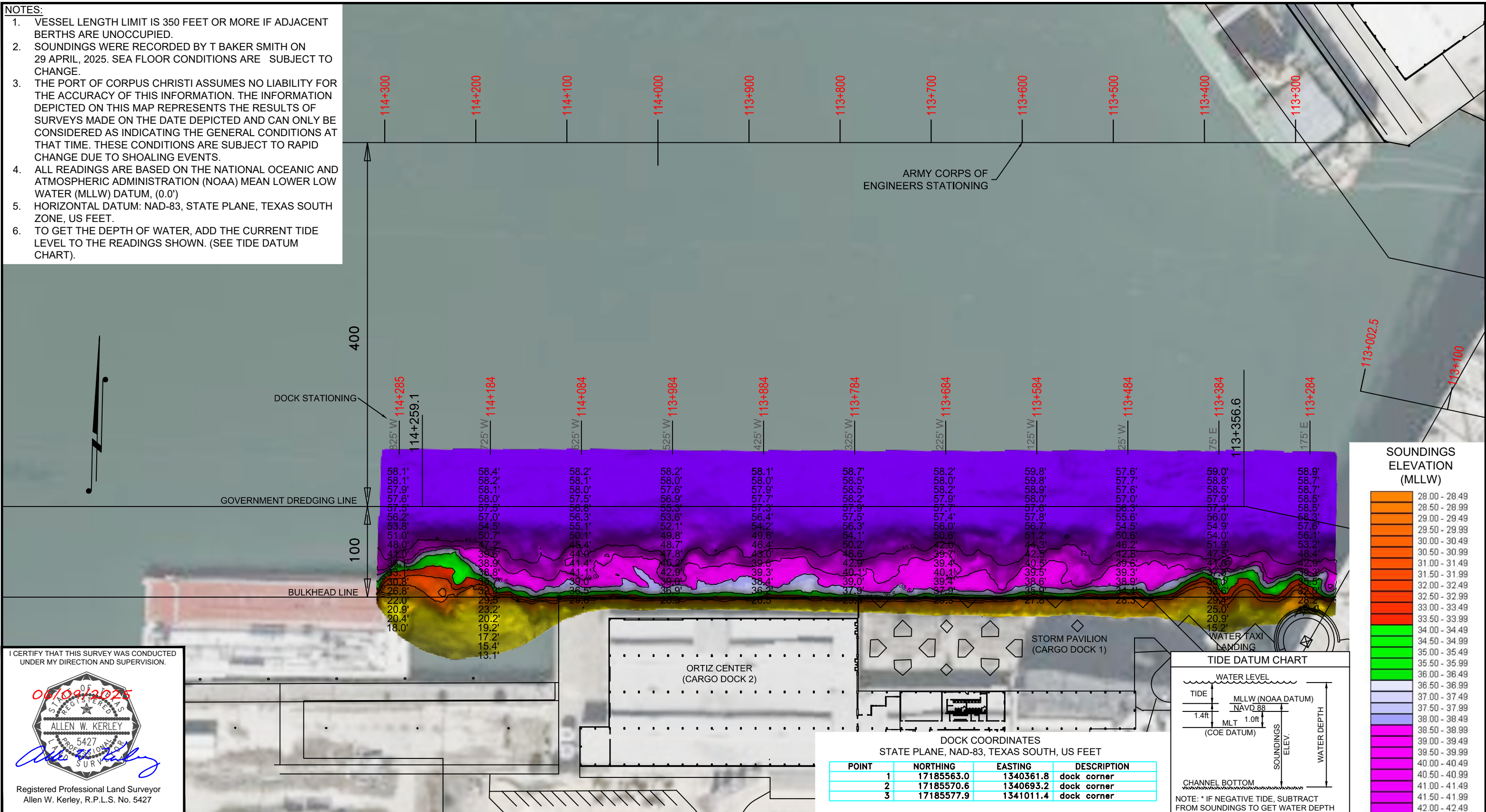


NOTES:

1. VESSEL LENGTH LIMIT IS 350 FEET OR MORE IF ADJACENT BERTHS ARE UNOCCUPIED.
2. SOUNDINGS WERE RECORDED BY T BAKER SMITH ON 29 APRIL, 2025. SEA FLOOR CONDITIONS ARE SUBJECT TO CHANGE.
3. THE PORT OF CORPUS CHRISTI ASSUMES NO LIABILITY FOR THE ACCURACY OF THIS INFORMATION. THE INFORMATION DEPICTED ON THIS MAP REPRESENTS THE RESULTS OF SURVEYS MADE ON THE DATE DEPICTED AND CAN ONLY BE CONSIDERED AS INDICATING THE GENERAL CONDITIONS AT THAT TIME. THESE CONDITIONS ARE SUBJECT TO RAPID CHANGE DUE TO SHOALING EVENTS.
4. ALL READINGS ARE BASED ON THE NATIONAL OCEANIC AND ATMOSPHERIC ADMINISTRATION (NOAA) MEAN LOWER LOW WATER (MLLW) DATUM, (0.0')
5. HORIZONTAL DATUM: NAD-83, STATE PLANE, TEXAS SOUTH ZONE, US FEET.
6. TO GET THE DEPTH OF WATER, ADD THE CURRENT TIDE LEVEL TO THE READINGS SHOWN. (SEE TIDE DATUM CHART).



DOCK COORDINATES			
STATE PLANE, NAD-83, TEXAS SOUTH, US FEET			
POINT	NORTHING	EASTING	DESCRIPTION
1	17185563.0	1340361.8	dock corner
2	17185570.6	1340693.2	dock corner
3	17185577.9	1341011.4	dock corner

I CERTIFY THAT THIS SURVEY WAS CONDUCTED UNDER MY DIRECTION AND SUPERVISION.

06/09/2025

ALLEN W. KERLEY

5427

REGISTERED PROFESSIONAL LAND SURVEYOR

Allen W. Kerley, R.P.L.S. No. 5427

PORT CORPUS CHRISTI

**T. BAKER SMITH**  
A CENTURY OF SOLUTIONS  
3854 FM 1069  
Aransas Pass, TX 78336  
(361)334-5719 - tbsmith.com  
TBPLS #10194575

SCALE: 1" = 100'

100' 50' 0' 100'

REV. NO: 00 REV. DATE: --/-- REV. BY: --

REVISION DESCRIPTION: --

DRAWN BY: MES APPROVED BY: AWK

DATE: 05/08/2025 JOB NO: 2025.0225

DRAWING NAME: CARGO DOCK 1-2 29APR2025

PROJECTION: TEXAS STATE PLANE SOUTH ZONE  
GEO. DATUM: NAD83 (2011) | VERT. DATUM: NAVD88  
GRID UNITS: US SURVEY FEET

SHEET NO: 1 OF 1

PORT OF CORPUS CHRISTI AUTHORITY

CARGO DOCK 1 & 2

SOUNDINGS

AN EXHIBIT OF A

BATHYMETRIC SURVEY

LOCATED IN

CORPUS CHRISTI, TEXAS