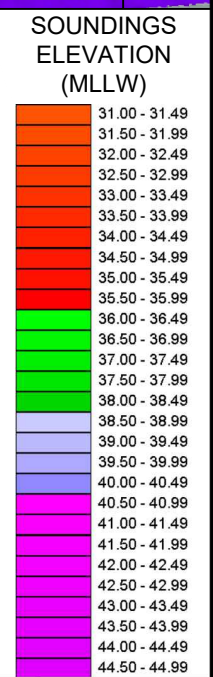
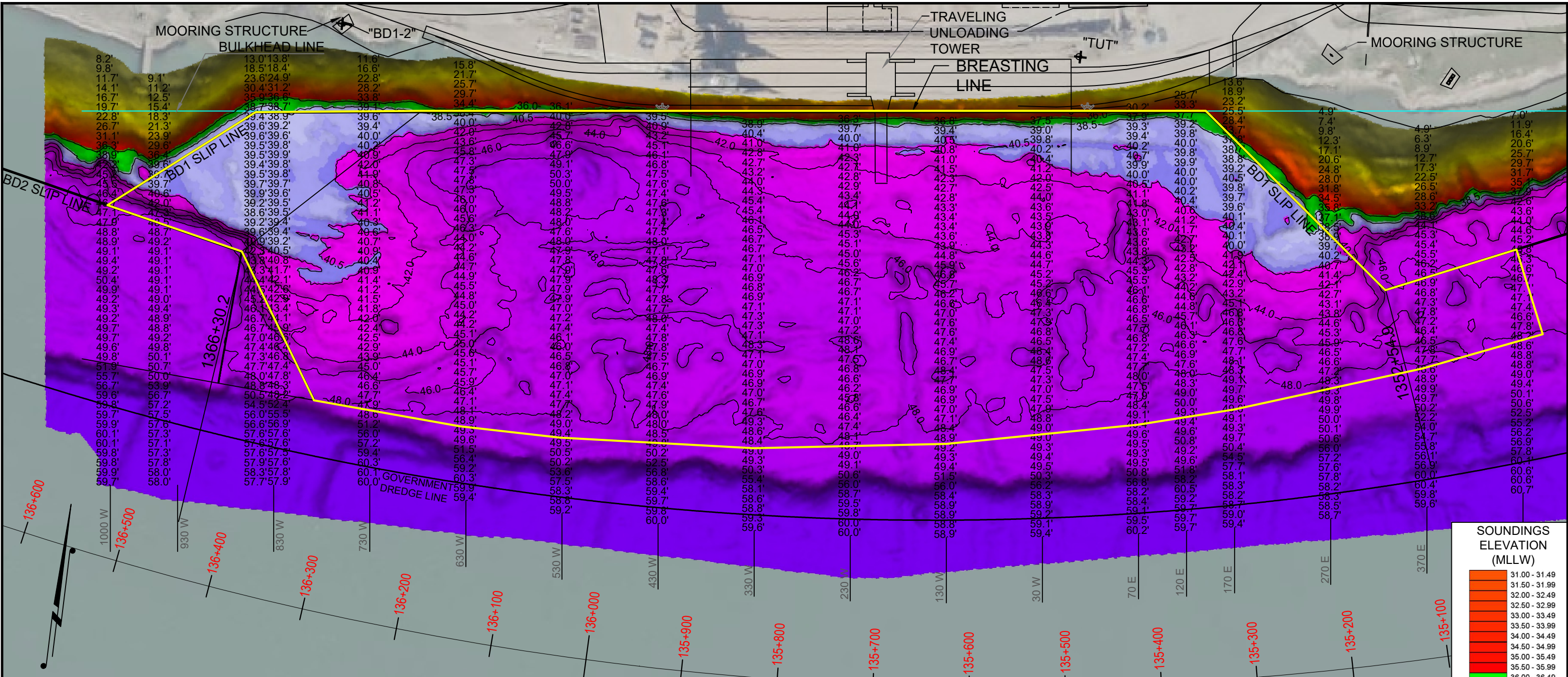


3/30/2026 - P:\Y-2026\2026.015\1\DRAWINGS\2026 DOCK SURVEY\Q1 DOCKS3 COMPLETED\BMD1\BULK_DOCK_1_18FEB2026.DWG

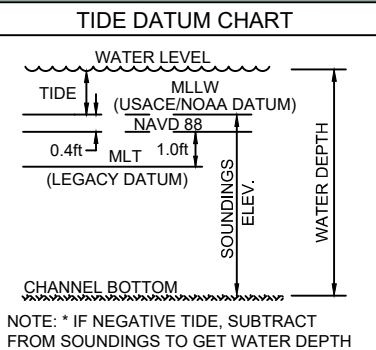


I CERTIFY THAT THIS SURVEY WAS CONDUCTED UNDER MY DIRECTION AND SUPERVISION.

07/30/2026

ALLEN W. KERLEY
REGISTERED PROFESSIONAL LAND SURVEYOR
5427

Registered Professional Land Surveyor
Allen W. Kerley, R.P.L.S. No. 5427



- NOTES:**
- VESSEL LENGTH LIMIT IS 835 FEET.
 - SOUNDINGS WERE RECORDED BY T BAKER SMITH ON 18 FEBRUARY, 2026. SEA FLOOR CONDITIONS ARE SUBJECT TO CHANGE.
 - THE PORT OF CORPUS CHRISTI ASSUMES NO LIABILITY FOR THE ACCURACY OF THIS INFORMATION. THE INFORMATION DEPICTED ON THIS MAP REPRESENTS THE RESULTS OF SURVEYS MADE ON THE DATE DEPICTED AND CAN ONLY BE CONSIDERED AS INDICATING THE GENERAL CONDITIONS AT THAT TIME. THESE CONDITIONS ARE SUBJECT TO RAPID CHANGE DUE TO SHOALING EVENTS.
 - ALL READINGS ARE BASED ON THE NATIONAL OCEANIC AND ATMOSPHERIC ADMINISTRATION (NOAA) MEAN LOWER LOW WATER (MLLW) DATUM, (O.O')
 - HORIZONTAL DATUM: NAD-83, STATE PLANE, TEXAS SOUTH ZONE, US FEET.
 - TO GET THE DEPTH OF WATER, ADD THE CURRENT TIDE LEVEL TO THE READINGS SHOWN. (SEE TIDE DATUM CHART).

POINT	NORTHING	EASTING	DESCRIPTION
1	17187524.2	1319937.5	pile face
2	17187528.2	1319967.2	dock corner
3	17187574.9	1320360.2	dock corner
4	17187576.7	1320376.8	pile face

© 2025 Microsoft Corporation © 2025 Maxar © CNES (2025) Distribution A



T. BAKER SMITH
A CENTURY OF SOLUTIONS
3854 FM 1069
Aransas Pass, TX 78336
(361)334-5719 - tbsmith.com
TBPLS #10194575

SCALE: 1" = 100'

REV. NO: 00 REV. DATE: --/-- REV. BY: --

REVISION DESCRIPTION: --

DRAWN BY: MES APPROVED BY: AWK

DATE: 03/26/2026 JOB NO: 2026.0151

DRAWING NAME: BULK DOCK 1_18FEB2026

PROJECTION: TEXAS STATE PLANE SOUTH ZONE
GEO. DATUM: NAD83 (2011) | VERT. DATUM: MLLW
GRID UNITS: US SURVEY FEET

SHEET NO: 1 OF 1

PORT OF CORPUS CHRISTI AUTHORITY

BULK DOCK 1
2026-Q1
AN EXHIBIT OF A
BATHYMETRIC SURVEY
LOCATED IN
CORPUS CHRISTI, TEXAS