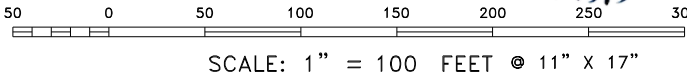
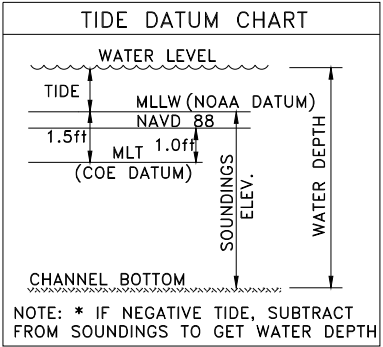



- NOTES:
1. LENGTH LIMIT : 850 FT WITH SHIPS AT OIL DOCKS 4, 7 & 11 AT THE SAME TIME. LONGER SHIPS MAY BE BERTHED WHEN ADJACENT SLIP IS NOT BEING FULLY UTILIZED.
 2. TOP OF DOCK ELEVATION IS 14.2 FT ABOVE MEAN LOWER LOW WATER (0.0')
 3. SOUNDINGS WERE RECORDED BY T BAKER SMITH ON 2 AUGUST, 2021. SEA FLOOR CONDITIONS ARE SUBJECT TO CHANGE.
 4. THE PORT OF CORPUS CHRISTI ASSUMES NO LIABILITY FOR THE ACCURACY OF THIS INFORMATION. THE INFORMATION DEPICTED ON THIS MAP REPRESENTS THE RESULTS OF SURVEYS MADE ON THE DATE DEPICTED AND CAN ONLY BE CONSIDERED AS INDICATING THE GENERAL CONDITIONS AT THAT TIME. THESE CONDITIONS ARE SUBJECT TO RAPID CHANGE DUE TO SHOALING EVENTS.
 5. ALL READINGS ARE BASED ON THE NATIONAL OCEANIC AND ATMOSPHERIC ADMINISTRATION (NOAA) MEAN LOWER LOW WATER (MLLW) DATUM, (0.0')
 6. HORIZONTAL DATUM: NAD-83, STATE PLANE, TEXAS SOUTH ZONE, US FEET.
 7. TO GET THE DEPTH OF WATER, ADD THE CURRENT TIDE LEVEL TO THE READINGS SHOWN. (SEE TIDE DATUM CHART).



NO.	DATE	REVISION



T. BAKER SMITH
A CENTURY OF SOLUTIONS
3854 FM 1069
Aransas Pass, TX 78336
(361)334-5719 - tbsmith.com
TBPLS #10194575

PORT OF CORPUS CHRISTI AUTHORITY		
SOUNDINGS OIL DOCK 11		
SCALE: 1" = 100'	PLAN	DATE: AUG. 2021
DWN. BY: CDW		